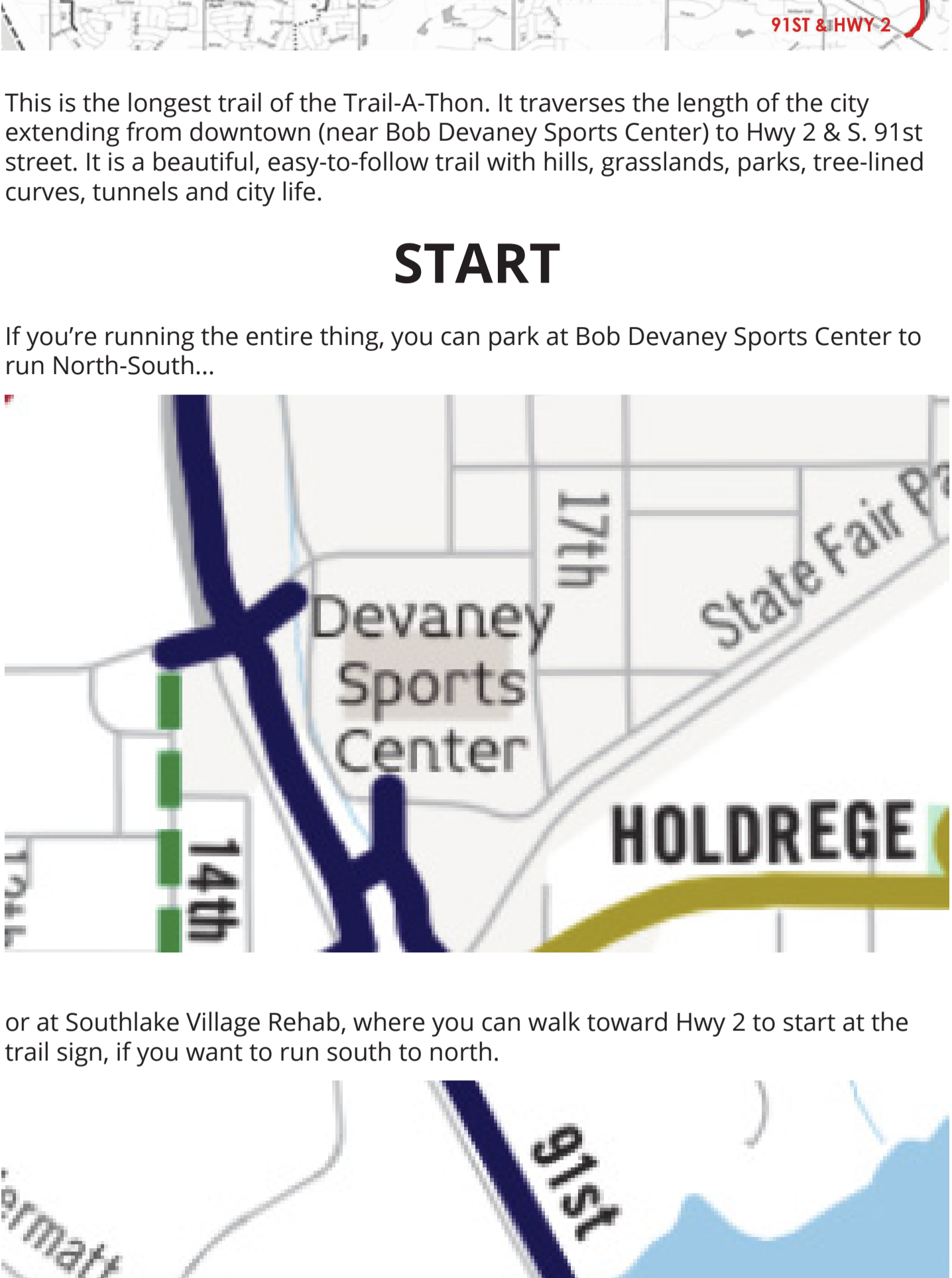




JULY TRAIL PLAN

Billy Wolff Trail

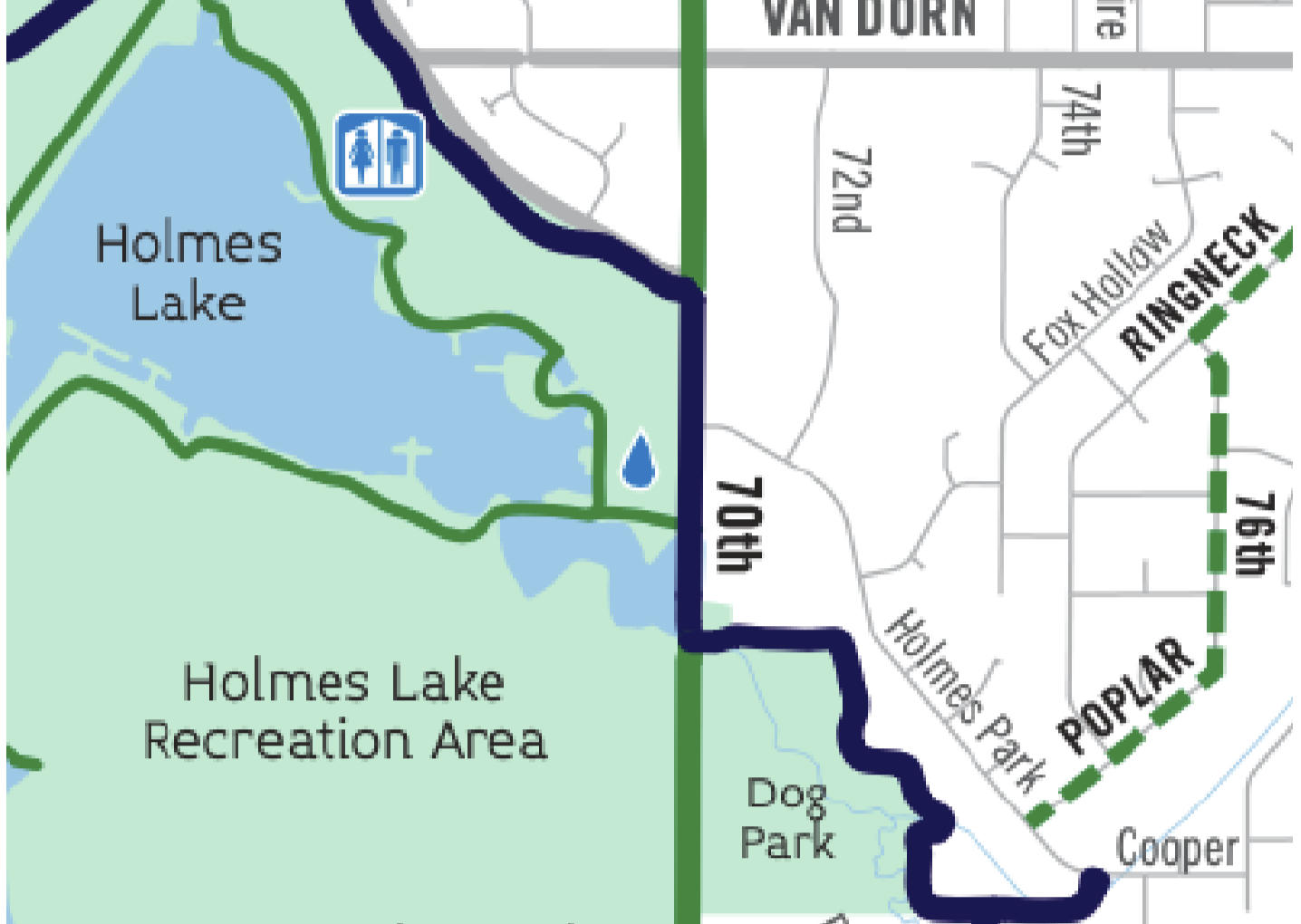
11.29 Miles



This is the longest trail of the Trail-A-Thon. It traverses the length of the city extending from downtown (near Bob Devaney Sports Center) to Hwy 2 & S. 91st street. It is a beautiful, easy-to-follow trail with hills, grasslands, parks, tree-lined curves, tunnels and city life.

START

If you're running the entire thing, you can park at Bob Devaney Sports Center to run North-South...



or at Southlake Village Rehab, where you can walk toward Hwy 2 to start at the trail sign, if you want to run south to north.



START

For those who may only want to do half the trail at a time, a good option would be to park on the west side of Holmes Lake (closest to the dam). This is approximately a 1/2 way point along the trail.



STARTING OUT SOUTH

We decided to start at the south-ed of the trail (near hwy 2). Although hilly at times going toward downtown, overall elevations proved to be a downhill trajectory.



95th & PINE LAKE

Look for this sign at 95th & Pin lake, which will direct you to an underpass under Pine Lake Road.



84th & PINE LAKE

This is just before the 9th Street overpass where the trail intersects with the 84th Street Trail.



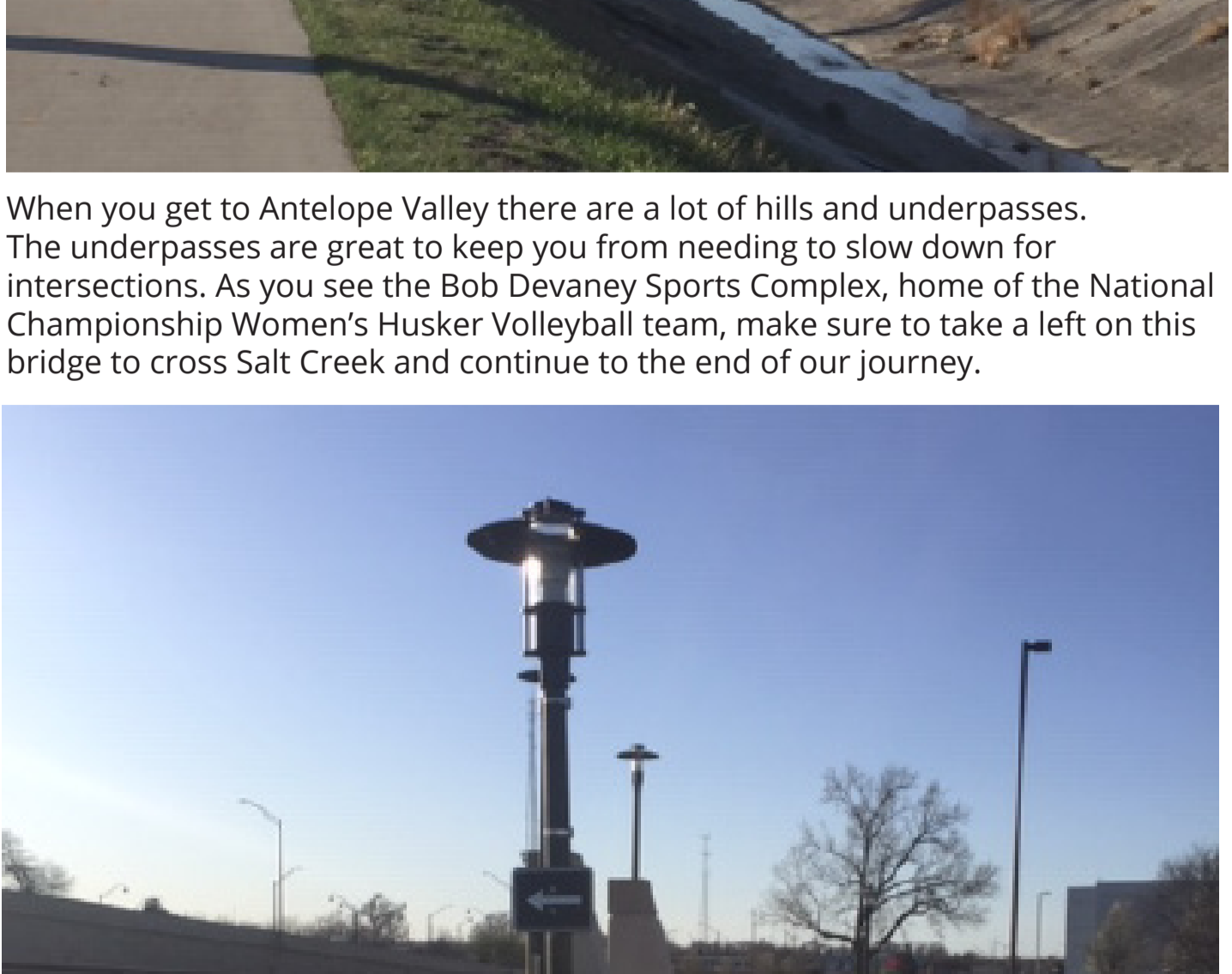
84th STREET UNDERPASS

Here's where the trail intersects 84th Street. Go right, under the underpass. This is near Fireworks. Usually there are some yummy smells coming from here. You'll continue through this beautiful neighborhood until you take a right along Pinelake Road.



PIONEERS BLVD.

This underpass will take you underneath Pioneers. Little out of the Pioneers underpass, just before Holmes Lake - stay left at the coming fork.



Just after the 70th Street underpass you'll see this sign, where the trail intersects with the 70th Street Trail. To stay on Billy Wolff, go north to 70th Street and turn left and follow the trail until you reach the dam.



A St. UNDERPASS

You'll run past Antelope Park and then see the underpass going under A Stree. Just stay right go under this. After this you pass the Lincoln Children's Zoo as you approach 27th Street. Stay right to go under 27th Street.



As you run down Capital Parkway you'll cross this bridge right before you reach Lincoln High School.

When you get to Antelope Valley there are a lot of hills and underpasses. The underpasses are great to keep you from needing to slow down for intersections. As you see the Bob Devaney Sports Complex, home of the National Championship Women's Husker Volleyball team, make sure to take a left on this bridge to cross Salt Creek and continue to the end of our journey.

END

Watch for this sign when you hit Transformation Drive and the end of the Billy Wolff Trail. Thank you for supporting the trails. Stay safe, active and healthy. We look forward to seeing you on the trails! Don't forget to log your finish and keep a lookout for the scavenger hunt item. The hint is: It's large. Makes a sound, but doesn't talk. You'll find this just off the Billy Wolff trail at a very popular rest stop!

